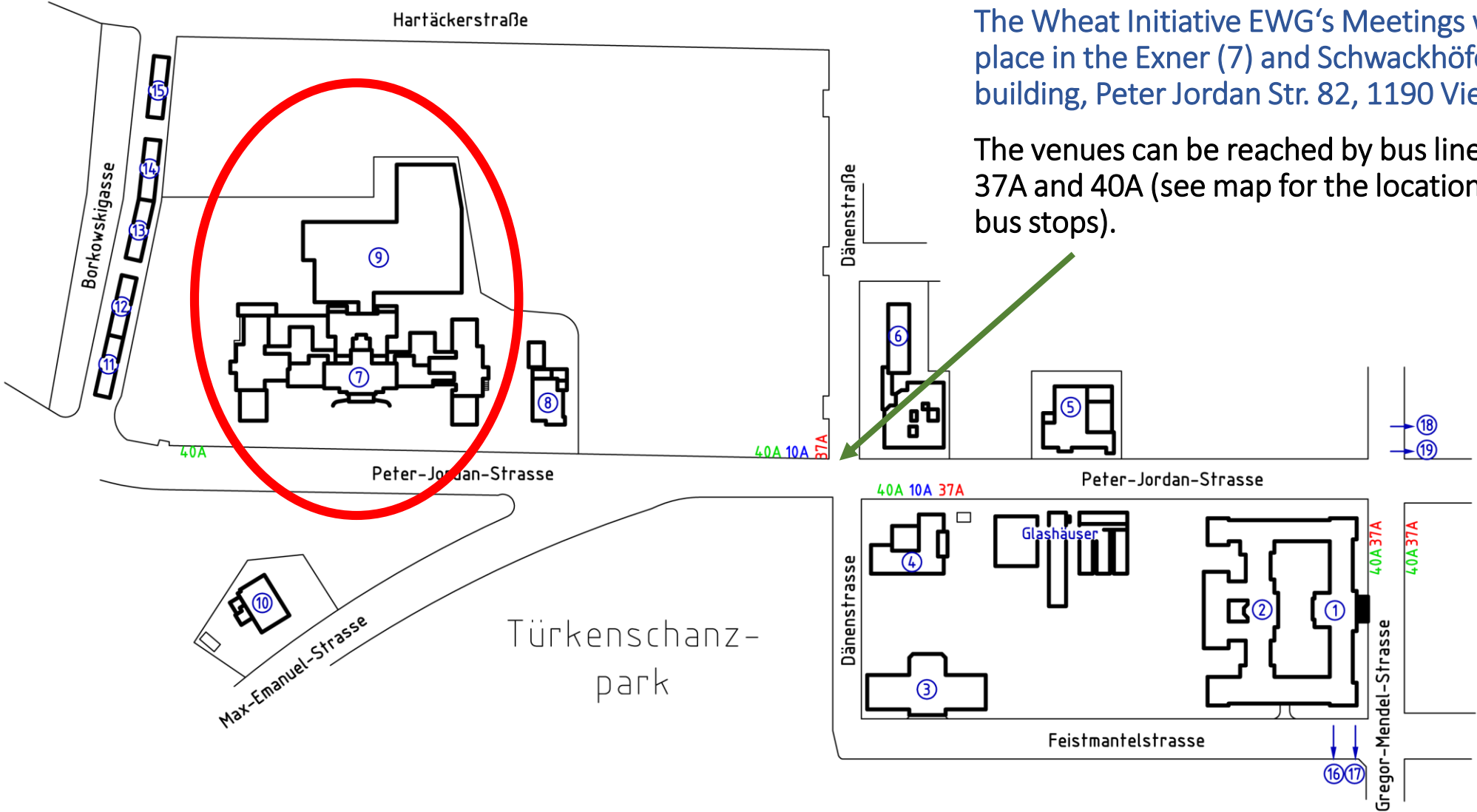


# BOKU Campus Türkenschanze



The Wheat Initiative EWG's Meetings will take place in the Exner (7) and Schwackhöfer (9) building, Peter Jordan Str. 82, 1190 Vienna

The venues can be reached by bus lines 10A, 37A and 40A (see map for the location of the bus stops).



Bus stop 'Dänenstraße' - in front of the Modul restaurant



Way from bus stop to the meeting venue



Entrance Exner building, Peter Jordan Str. 82

After entrance to the building turn to the right and follow the signs fixed near the porter's lounge.

Way to the meeting rooms after entrance to Exner building



Wheat Quality  
Seminar room SR06

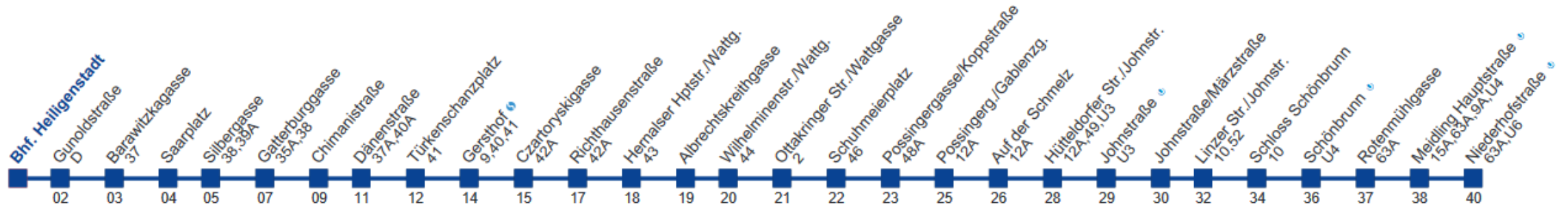
Abiotic Stress  
Seminar room SR09

EMPHASIS small groups  
SR04 + SR09

Way to the Schwackhöfer building

Plant Phenotyping – EMPHASIS  
Lecture hall EH01

# Bus line 10A

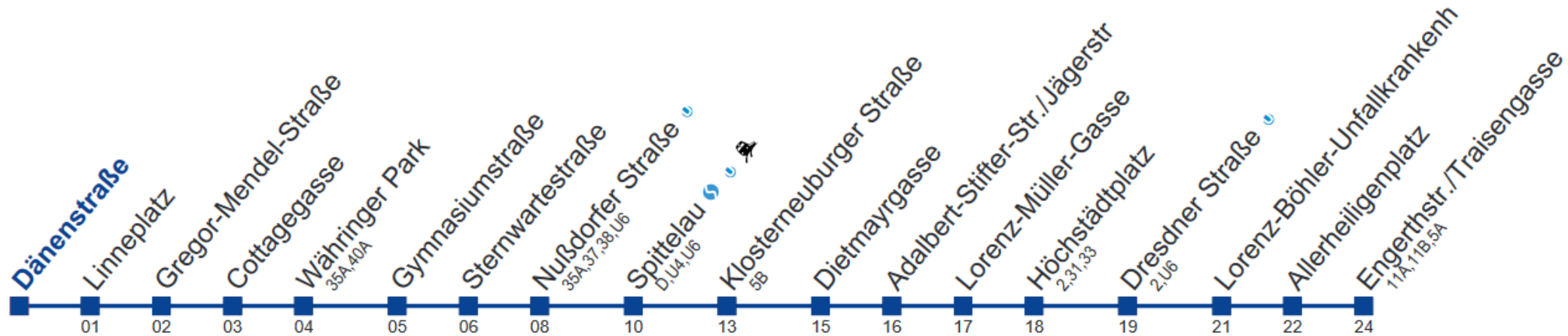


Bus 10A connects the railway station Heiligenstadt (direct railway service to Tulln and to underground U4) with the underground U6 station Niederhofstraße.

On its route are important stations with connections to railway (Gersthof) and underground service (U3 Johnstraße, U4 Schönbrunn, U4 Meidling).

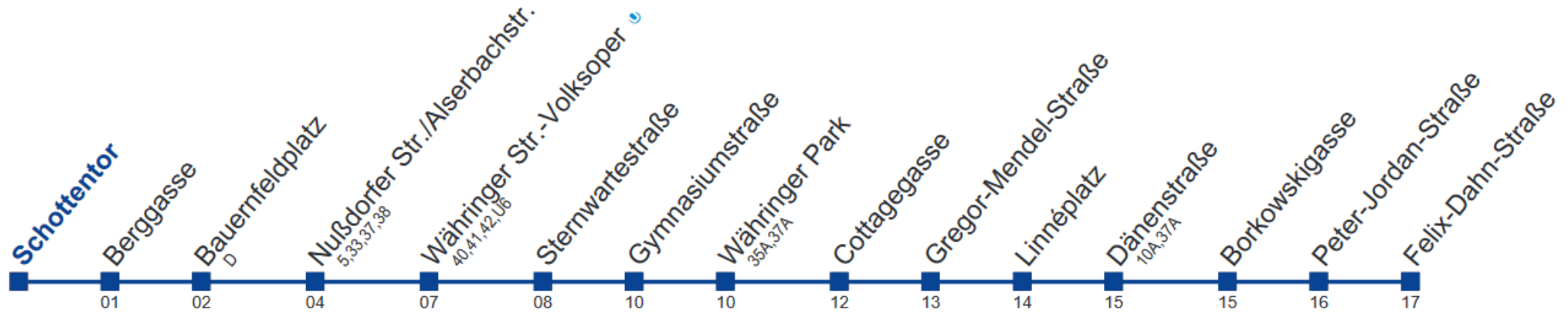
Connections to tram lines, bus lines and underground lines are indicated in the map with the respective line number at the individual stations. Time distances are provided below the station symbols, e.g. the trip from Heiligenstadt to Dänenstraße takes 11 minutes.

# Bus line 37A



Bus 37A connects the conference venue with important underground (U6 Nußdorfer Straße, U6 Spittelau, U6 Dresdner Straße) and railway service (Spittelau – with direct service to Tulln).

# Bus line 40A



Bus 40A connects the conference venue with the Inner City (U2 station Schottentor).

On its route you have also a connection to underground U6 at Währinger Straße-Volksoper.

The conference venue lies in between the stations Dänenstraße and Borkowskigasse.